

Caves exploration

For the lovers of cave exploration Bulqiza display on interesting territory from geological view with rock, caves, underground water. For security reasons we suggest to be accompany by a local guide.

Gjuras Caves



Another attractive attraction is '*Great forest of Zerqan*' localited 750 m above sea level in the administrative unit Zerqan. Contain oak trees with a total surface of 15.5 ha with special trunk and crown, 15 m height, diameter of 0.7 m and over 100 years old.

Great forest of Zerqan




Mountain tourism

A special place for mountain tourism is the space around glacial lakes of Dhoks. Are is surrounded by meadow and beautiful fields with magnificent nature.

The Dhoks lakes



Mountain Dhoks



COME IN BULQIZA.
IS GOING TO BE AN UNFORGETTABLE EXPERIENCE

BULQIZË MUNICIPALITY




General information

Municipality of Bulqiza extends in north-east of Albania. The total surface of Bulqiza is 694 km². This municipality contain 8 administrative units which are: Bulqiza, Fushë – Bulqiza, Zerqan, Gjoricë, Shupenzë, Ostren, Trebisht, Martanesh and 63 villages.



The center of municipality is Bulqiza city. Density of population is 25,7 residents per km².

Important geostrategic position, ways and different cultural let behind a rich cultural inheritance. Cultural inheritance of Buqliza Municipality represented by archeological monuments, architecture and ethnography that are recognizable for originality and unquality. Area of Bulqiza is an combination of physical activities.



Climatic conditions

Area of Bulqiza is part of mountain Mediterranean climatic that is characterized by cold winter with temperature under 0 grades

Average annual rain fall 1187 mm

The maximum amount of precipitation 1800 mm


Number of hours of sunshine per years 2600

Days with snow per year 40

The average annual humidity 68 %

Wind speed 20 - 45 m/sek

The main wind direction north



**National Parc
Shebenik - Jablanica**



Mount Holes



Black Lake

Touristic object

Bulqiza is known as an early region from the stone period that is part of an distant period 6000 – 7000 years. Bulqiza municipality is one of the most riched areas with natural resources in Albania in the direction of biodiversity and mountain beautiful landscape, forests and lakes. For the high natural values in this municipality are declared national park Shebenik – Jabllanica where a considerable part of this park extends on Bulqiza municipality, a protected landscape Mount holes - Biza – Martanesh and 20 monuments.

Walking in nature

Area of Bulqiza offer a virgin nature all to be discovered during long walks along mount trails, river valleys, richest forest in flora and fauna and hospitality. Daily nature walks with natural theme and can be developed in every season in the area of Bulqiza.



Sailing in Black Drin River

Sailing with kayak is possible only for those that own technical skills and knowledge of an expert to run with kayak. In the shares of Black Drin River you can enjoy sunbathing and the fresh water.



Sailing in Black Drin river